

DIRECTIONS TO RUHONDO COTTAGES

The cottages are very close (2km) to Foyer De Charite which is very well sign posted. And both Foyer de Charite and Ruhondo cottages are in google maps.

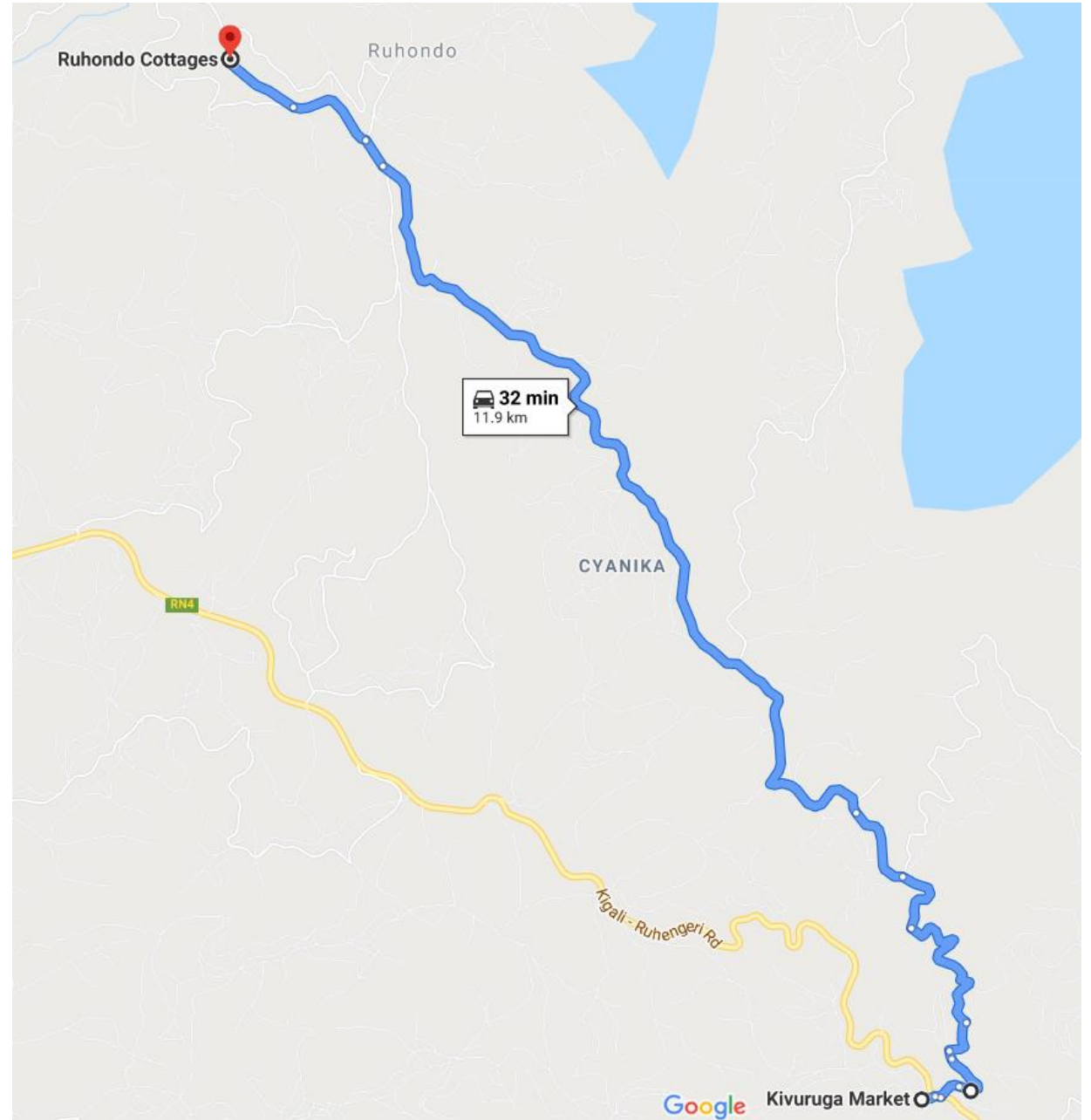
From Kigali you take the road towards Musanze, past Nyaringarama (the place where Snr Gerard sells brochettes), and to a place called Kivuruga (its in google maps but is also at the second turn off to the right to the Wolfremite Mine about 20 mins after Nyaringarama). From there you have two choices:

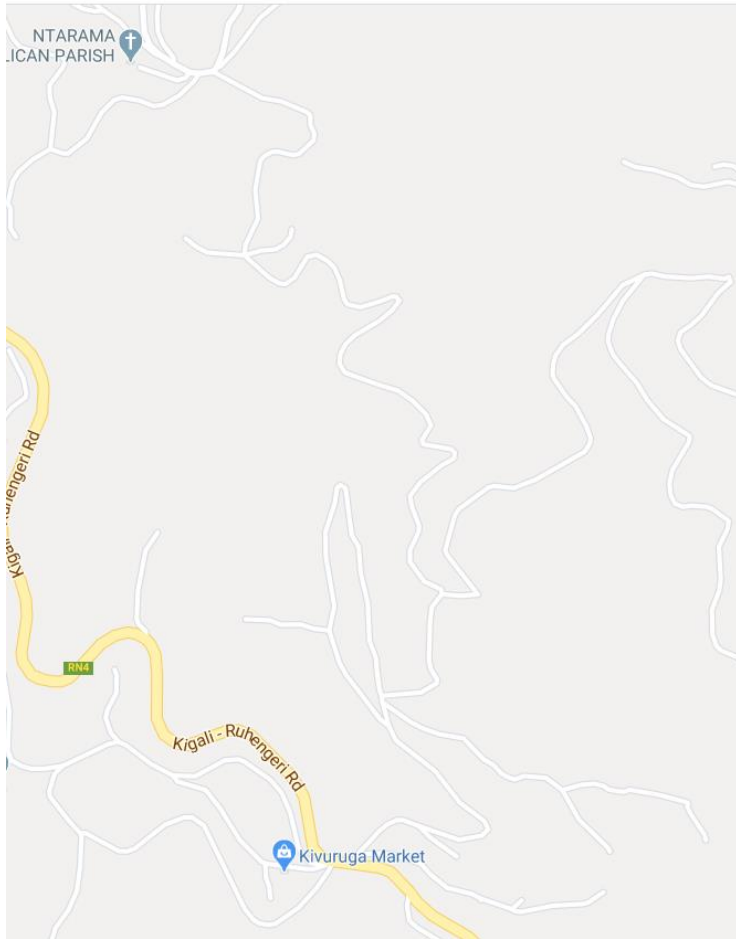
a) The Scenic Route: Should take about 1 hr 40 mins in a 4 &4. 2 hours in a saloon.

b) The conservative route: This is largely on paved roads but takes about 30 mins longer if you have a

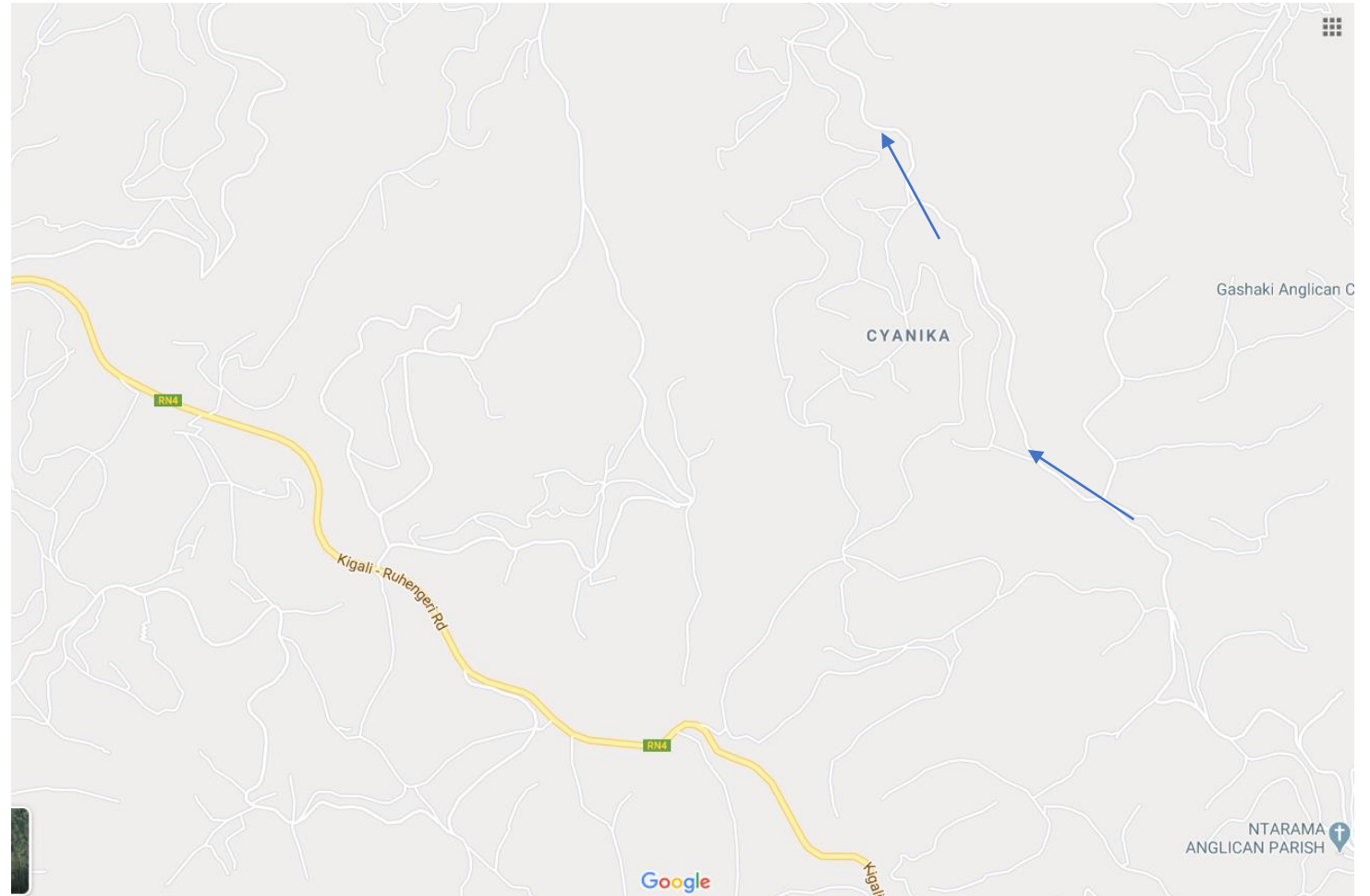
Scenic Route

- 1) Drive to Kiviruga (about 20 mins after Nyaringarama) and take the right signposted to the Wolfremite mine (it's the **second turning** signposted to the mine – there is another about 10 mins prior).
- 2) From there stick on the road and follow signs to Foyer de Charite.
- 3) About 1.5 kms before you hit foyer de charite after driving up a hill with lake ruhondo on your right you will take a left at a narrow looking entrance and drive 1 km with the lake view on your right.





Turn right here – it is signposted to Wolfrem... and head to the church which is basically following the road



Then stick on the road – fork left as shown

Conservative route

- 1) Drive almost to Musanze but about 1km before musanze, just after crossing the river and a café on the left called “la silene” there is a bit turn off on the right.
- 2) The turnoff is signposted to “Ruhondo lake” and there is a big gravel manufacturing area at the junction.
- 3) Take this right and follow the river along. You will start to go up hill and pass the hydro power station (it’s called Mukungwa but don’t use this in your google maps as there are two).
- 4) Past Mukungwa you’ll go over a bridge after which you take a left towards Foyer de charite (up the hill).
- 5) Stick on this road for about 7 km all the way up the hill till you come to a T junction and a small village. Foyer De Charite is left. Here you turn right.
- 6) About 1 km from the turn you will turn right again (it’s the first right and you travel about 1 km along a road with the lake view to your right and you have arrived!

